



Secretaria de Meio Ambiente e Desenvolvimento Sustentável - SEMAD  
Centro de Informações Meteorológicas e Hidrológicas do Estado de Goiás - CIMEHGO  
Sala de Situação de Monitoramento de Riscos e Desastres Naturais

Boletim nº: 0249

Elaborado na data: 18/10/2022

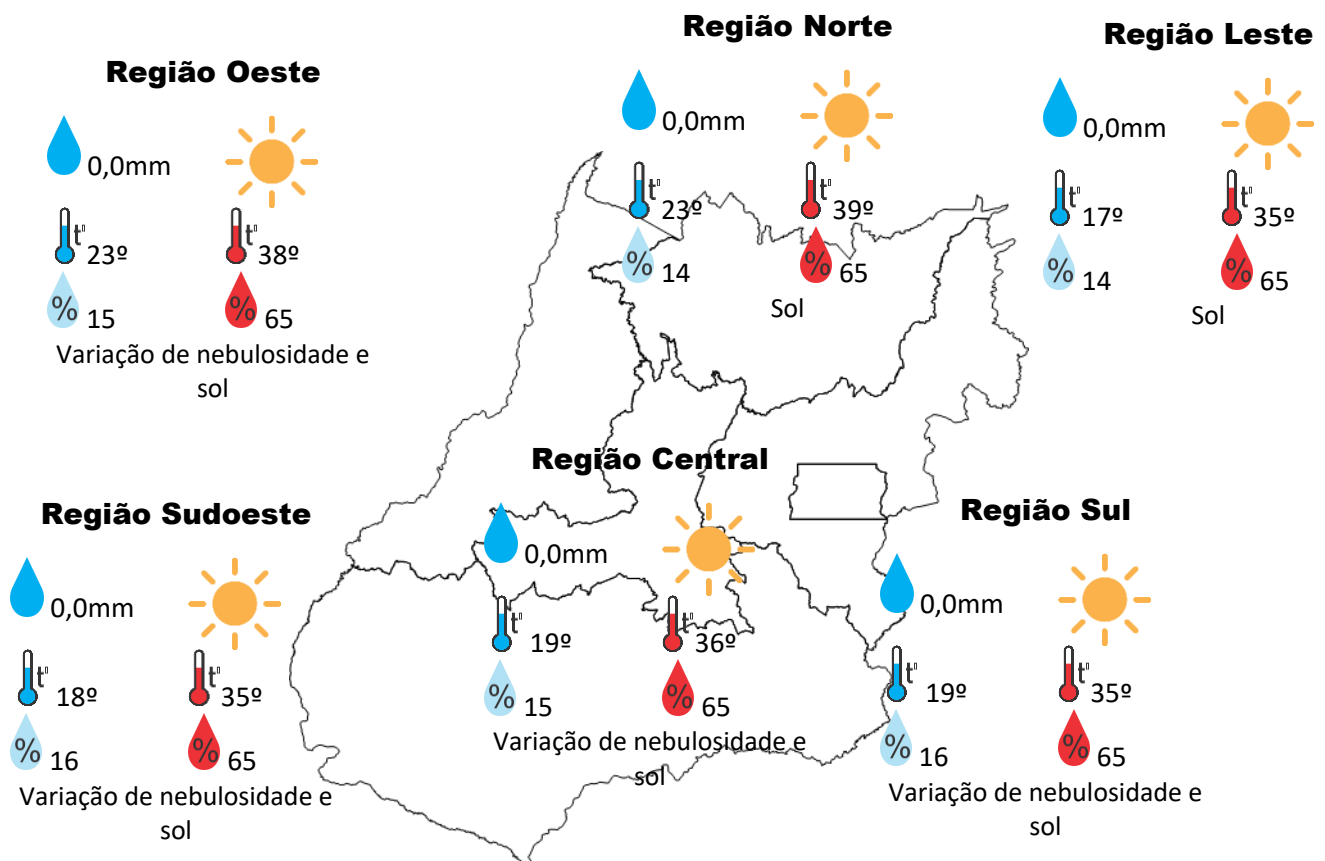
Previsão para data: 19/10/2022

### Informações do Tempo para o Estado

**Quarta-feira** a massa de ar seco e quente gradativamente começa a perder força, mas o tempo ainda continua com predomínio de sol e variação de nebulosidade, as temperaturas estarão elevadas e a umidade relativa do ar em declínio o período da tarde.

**Capital:** Sol e temperatura máxima podendo chegar aos 35°C e umidade relativa do ar variando entre 16% a 65%, o nascer do sol será às 05:46hs e o pôr do sol às 18:17hs.

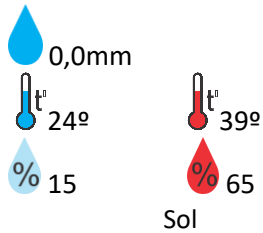
**Alerta:** Temperaturas elevadas e umidade relativa do ar em estado de Alerta/Emergência no período da tarde em várias regiões.



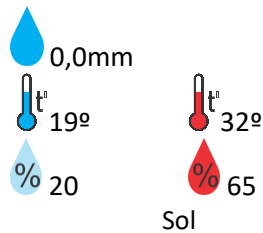


## Previsão para alguns municípios:

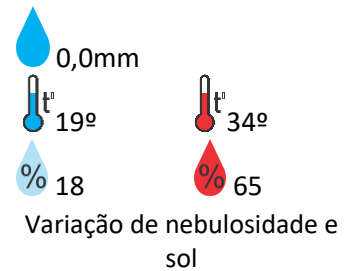
### Porangatu



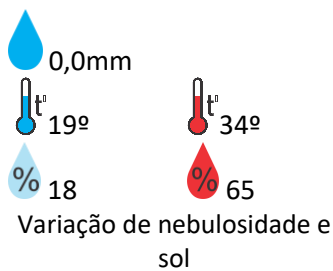
### Catalão



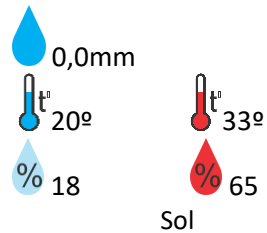
### Jataí



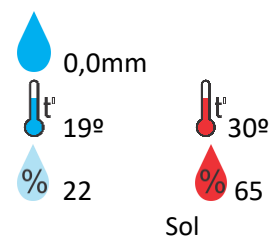
### Rio Verde



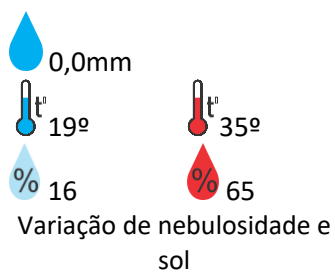
### Luziânia



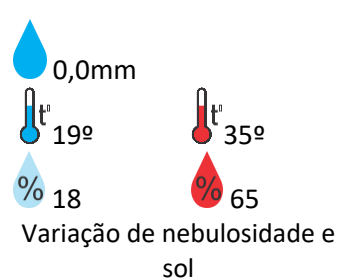
### Anápolis



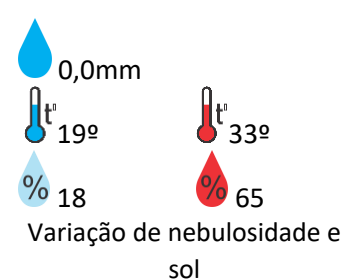
### Goiânia



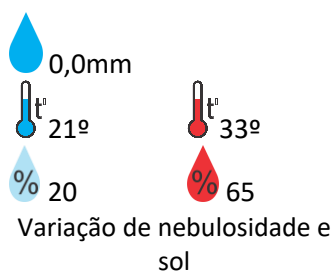
### Itumbiara



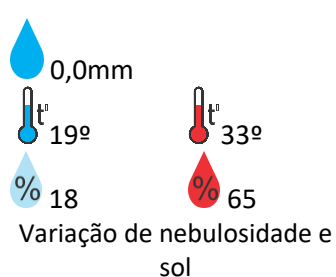
### Ouvidor



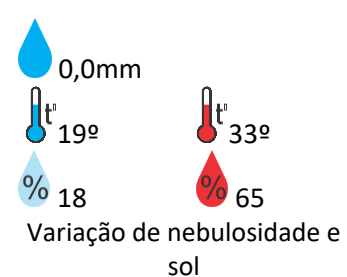
### Goiandira



### Três Ranchos

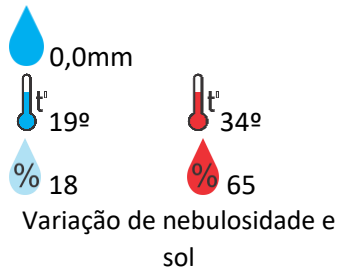


### Cumari

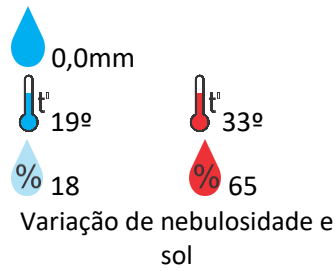




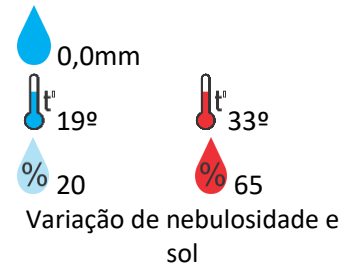
### Anhanguera



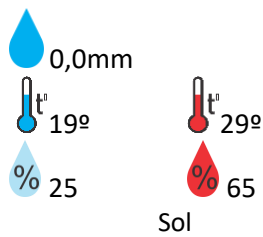
### Ipameri



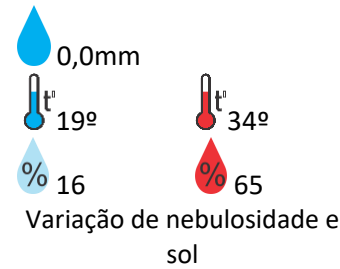
### Nova Aurora



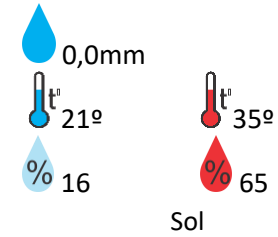
### Cristalina



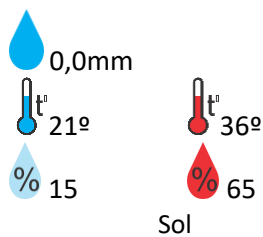
### Santa Helena



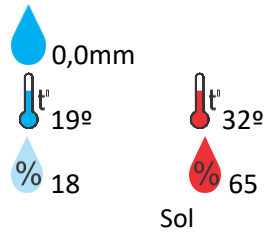
### Ceres



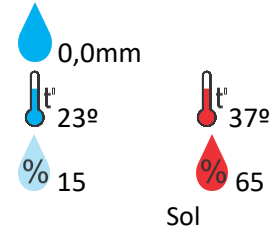
### Goianésia



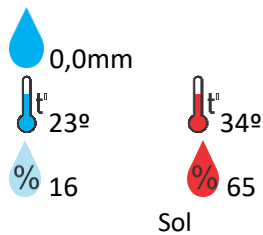
### Davinópolis



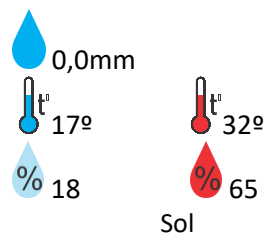
### Rubiataba



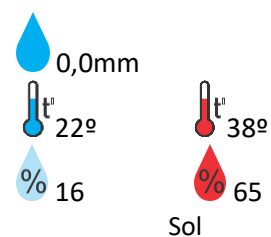
### Flores de Goiás



### Morrinhos



### Cidade de Goiás



**OBS:** As informações contidas nesse boletim do tempo levam em consideração dados das variáveis meteorológicas previstas por modelos meteorológicos e análise de imagens de satélite do dia 18/10/2022 às 07:00 horas